

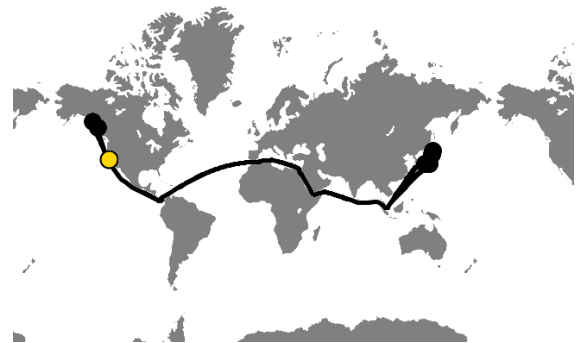
VOYAGE ITINERARY

18-Night San Francisco, CA to Kobe, Japan

Carnival · Luminosa · Sep 20 – Oct 8, 2026








LATEST INFO
& PRICES



San Francisco, CA → Kobe, Japan

18 nights

1 SUN · SEP 20	San Francisco, CA US Dollar · UTC-7 · 70°/58°F · ~5% rain	MY PLANS:	 PORT GUIDE
2 MON · SEP 21	At Sea	MY PLANS:	
3 TUE · SEP 22	At Sea	MY PLANS:	
4 WED · SEP 23	Ketchikan, AK 9:00 am – 5:00 pm US Dollar · UTC-8 · 61°/51°F · ~70% rain	MY PLANS:	 PORT GUIDE
5 THU · SEP 24	Icy Strait Point, AK 9:00 am – 5:00 pm US Dollar · UTC-8 · 57°/49°F · ~75% rain	MY PLANS:	 PORT GUIDE
6 FRI · SEP 25	Hubbard Glacier, AK 9:00 am – 5:00 pm US Dollar · UTC-8 · 37°/31°F · ~75% rain	MY PLANS:	 PORT GUIDE
7 SAT · SEP 26	At Sea	MY PLANS:	
8 SUN · SEP 27	At Sea	MY PLANS:	
9 MON · SEP 28	At Sea	MY PLANS:	
10 TUE · SEP 29	At Sea	MY PLANS:	

11 WED · SEP 30	International Date Line 9:00 am – 5:00 pm	MY PLANS:	 PORT GUIDE
12 THU · OCT 1	At Sea	MY PLANS:	
13 FRI · OCT 2	At Sea	MY PLANS:	
14 SAT · OCT 3	Otaru, Japan 9:00 am – 5:00 pm Japanese Yen · UTC+9 · 61°/50°F · ~45% rain	MY PLANS:	 PORT GUIDE
15 SUN · OCT 4	Aomori, Japan 9:00 am – 5:00 pm Japanese Yen · UTC+9 · 64°/53°F · ~45% rain	MY PLANS:	 PORT GUIDE
16 MON · OCT 5	At Sea	MY PLANS:	
17 TUE · OCT 6	Shimizu, Japan 9:00 am – 5:00 pm Japanese Yen · UTC+9 · 74°/61°F · ~45% rain	MY PLANS:	 PORT GUIDE
18 WED · OCT 7	Kobe, Japan 9:00 am – 5:00 pm Japanese Yen · UTC+9 · 73°/63°F · ~30% rain	MY PLANS:	 PORT GUIDE
19 THU · OCT 8	At Sea	MY PLANS:	