

VOYAGE ITINERARY

## 21-Night Caribbean Cruise

Cunard · Queen Elizabeth · Nov 17 – Dec 8, 2026









LATEST INFO  
& PRICES

Miami, FL → Miami, FL

21 nights · ~ 5,300 nm total

<b>1</b> TUE · NOV 17	<b>Miami, FL</b> US Dollar · UTC-5 · 81°/71°F · ~40% rain	MY PLANS:	 PORT GUIDE
<b>2</b> WED · NOV 18	<b>At Sea</b>	MY PLANS:	
<b>3</b> THU · NOV 19	<b>Georgetown, Cayman Islands</b> 9:00 am – 5:00 pm Cayman Islands Dollar · UTC-5 · 84°/79°F · ~65% rain	MY PLANS:	 PORT GUIDE
<b>4</b> FRI · NOV 20	<b>Montego Bay, Jamaica</b> 9:00 am – 5:00 pm Jamaican Dollar · UTC-5 · 85°/75°F · ~60% rain	MY PLANS:	 PORT GUIDE
<b>5</b> SAT · NOV 21	<b>At Sea</b>	MY PLANS:	
<b>6</b> SUN · NOV 22	<b>Roatan, Honduras</b> 9:00 am – 5:00 pm Honduran Lempira · UTC-6 · 82°/78°F · ~75% rain	MY PLANS:	 PORT GUIDE
<b>7</b> MON · NOV 23	<b>Costa Maya, Mexico</b> 9:00 am – 5:00 pm Mexican Peso · UTC-5 · 83°/75°F · ~65% rain	MY PLANS:	 PORT GUIDE
<b>8</b> TUE · NOV 24	<b>Cozumel, Mexico</b> 9:00 am – 5:00 pm Mexican Peso · UTC-5 · 83°/76°F · ~55% rain	MY PLANS:	 PORT GUIDE
<b>9</b> WED · NOV 25	<b>At Sea</b>	MY PLANS:	
<b>10</b> THU · NOV 26	<b>Miami, FL</b> 9:00 am – 5:00 pm US Dollar · UTC-5 · 81°/71°F · ~40% rain	MY PLANS:	 PORT GUIDE

<b>11</b> FRI · NOV 27	<b>At Sea</b>	MY PLANS:	
<b>12</b> SAT · NOV 28	<b>At Sea</b>	MY PLANS:	
<b>13</b> SUN · NOV 29	<b>San Juan, Puerto Rico</b> 9:00 am – 5:00 pm US Dollar · UTC-4 · 84°/76°F · ~60% rain	MY PLANS:	 PORT GUIDE
<b>14</b> MON · NOV 30	<b>St. John's, Antigua</b> 9:00 am – 5:00 pm Eastern Caribbean Dollar · UTC-4 · 85°/78°F · ~55% rain	MY PLANS:	 PORT GUIDE
<b>15</b> TUE · DEC 1	<b>Castries, St. Lucia</b> 9:00 am – 5:00 pm Eastern Caribbean Dollar · UTC-4 · 82°/76°F · ~60% rain	MY PLANS:	 PORT GUIDE
<b>16</b> WED · DEC 2	<b>Barbados</b> 9:00 am – 5:00 pm Barbados Dollar · UTC-4 · 84°/75°F · ~50% rain	MY PLANS:	 PORT GUIDE
<b>17</b> THU · DEC 3	<b>At Sea</b>	MY PLANS:	
<b>18</b> FRI · DEC 4	<b>Philipsburg, St. Maarten</b> 9:00 am – 5:00 pm Netherlands Antillean Guilder · UTC-4 · 81°/78°F · ~35% rain	MY PLANS:	 PORT GUIDE
<b>19</b> SAT · DEC 5	<b>Tortola, BVI</b> 9:00 am – 5:00 pm US Dollar · UTC-4 · 81°/78°F · ~35% rain	MY PLANS:	 PORT GUIDE
<b>20</b> SUN · DEC 6	<b>At Sea</b>	MY PLANS:	

**21**

MON · DEC 7

**At Sea**

MY PLANS:

**22**

TUE · DEC 8

**Miami, FL**

Arrives 9:00 am

US Dollar · UTC-5 · 77°/67°F · ~40% rain

MY PLANS:



PORT GUIDE