

VOYAGE ITINERARY

14-Night Transatlantic Crossing: Norway & Iceland

Cunard · Queen Mary 2 · Aug 4 – Aug 18, 2026







LATEST INFO
& PRICES



Southhampton, England → New York, NY

14 nights · ~ 11,130 nm total

1 TUE · AUG 4	Southampton, England Departs 4:00 pm British Pound · UTC+1 · 73°/57°F · ~30% rain	MY PLANS:	 PORT GUIDE
2 WED · AUG 5	Zeebrugge, Belgium 8:00 am – 6:00 pm Euro · UTC+2 · 72°/59°F · ~30% rain	MY PLANS:	 PORT GUIDE
3 THU · AUG 6	At Sea	MY PLANS:	
4 FRI · AUG 7	Olden, Norway 8:00 am – 6:00 pm Norwegian Krone · UTC+2 · 66°/53°F · ~80% rain	MY PLANS:	 PORT GUIDE
4 FRI · AUG 7	Innvikfjorden 6:30 pm – 8:00 pm Norwegian Krone · UTC+2 · 66°/53°F · ~75% rain	MY PLANS:	 PORT GUIDE
4 FRI · AUG 7	Nordfjord 8:00 pm – 9:30 pm UTC-4 · 80°/62°F · ~30% rain	MY PLANS:	 PORT GUIDE
5 SAT · AUG 8	Skjolden, Norway 8:30 am – 6:00 pm Norwegian Krone · UTC+2 · 66°/54°F · ~70% rain	MY PLANS:	 PORT GUIDE
5 SAT · AUG 8	Lustrafjorden, Norway 6:30 pm – 7:00 pm Norwegian Krone · UTC+2 · 67°/53°F · ~65% rain	MY PLANS:	 PORT GUIDE
5 SAT · AUG 8	Sognefjord, Norway 7:00 pm – 8:30 pm Norwegian Krone · UTC+2 · 65°/54°F · ~65% rain	MY PLANS:	 PORT GUIDE

6 SUN · AUG 9	At Sea	MY PLANS:	
7 MON · AUG 10	At Sea	MY PLANS:	
8 TUE · AUG 11	Isafjordur, Iceland 8:00 am – 6:00 pm Icelandic Króna · UTC+0 · 54°/45°F · ~50% rain	MY PLANS:	 PORT GUIDE
9 WED · AUG 12	Reykjavik, Iceland From 6:00 am Icelandic Króna · UTC+0 · 55°/48°F · ~45% rain	MY PLANS:	 PORT GUIDE
10 THU · AUG 13	Reykjavik, Iceland Until 5:00 pm Icelandic Króna · UTC+0 · 55°/48°F · ~45% rain	MY PLANS:	 PORT GUIDE
11 FRI · AUG 14	At Sea	MY PLANS:	
12 SAT · AUG 15	At Sea	MY PLANS:	
13 SUN · AUG 16	At Sea	MY PLANS:	
14 MON · AUG 17	At Sea	MY PLANS:	
15 TUE · AUG 18	New York, NY Arrives 6:30 am United States Dollar · UTC-4 · 83°/68°F · ~35% rain	MY PLANS:	 PORT GUIDE