

VOYAGE ITINERARY

21-Night Transatlantic Crossing & Canada




Cunard · Queen Mary 2 · Sep 15 – Oct 6, 2028









LATEST INFO
& PRICES

Southhampton, England → New York, NY

21 nights · ≈ 6,540 nm total

1 FRI · SEP 15	Southhampton, England Departs 5:00 pm British Pound · UTC+1 · 67°/53°F · ~45% rain	MY PLANS:	 PORT GUIDE
2 SAT · SEP 16	At Sea	MY PLANS:	
3 SUN · SEP 17	At Sea	MY PLANS:	
4 MON · SEP 18	At Sea	MY PLANS:	
5 TUE · SEP 19	At Sea	MY PLANS:	
6 WED · SEP 20	At Sea	MY PLANS:	
7 THU · SEP 21	At Sea	MY PLANS:	
8 FRI · SEP 22	New York, NY 6:30 am – 4:30 pm United States Dollar · UTC-4 · 76°/62°F · ~30% rain	MY PLANS:	 PORT GUIDE
9 SAT · SEP 23	At Sea	MY PLANS:	
10 SUN · SEP 24	Halifax, Canada 8:00 am – 6:00 pm Canadian Dollar · UTC-3 · 69°/56°F · ~30% rain	MY PLANS:	 PORT GUIDE

11 MON · SEP 25	At Sea	MY PLANS:	
12 TUE · SEP 26	Gaspe, Canada 8:00 am – 6:00 pm Canadian Dollar · UTC-4 · 67°/53°F · ~35% rain	MY PLANS:	 PORT GUIDE
13 WED · SEP 27	At Sea	MY PLANS:	
14 THU · SEP 28	Quebec City, Canada From 9:00 am Canadian Dollar · UTC-4 · 69°/52°F · ~25% rain	MY PLANS:	 PORT GUIDE
15 FRI · SEP 29	Quebec City, Canada Until 5:00 pm Canadian Dollar · UTC-4 · 69°/52°F · ~25% rain	MY PLANS:	 PORT GUIDE
16 SAT · SEP 30	Saguenay, Canada 8:00 am – 6:00 pm Canadian Dollar · UTC-4 · 69°/51°F · ~30% rain	MY PLANS:	 PORT GUIDE
17 SUN · OCT 1	At Sea	MY PLANS:	
18 MON · OCT 2	Charlottetown, Canada 9:00 am – 5:00 pm Canadian Dollar · UTC-3 · 58°/48°F · ~30% rain	MY PLANS:	 PORT GUIDE
19 TUE · OCT 3	Sydney, Canada 9:00 am – 5:00 pm Canadian Dollar · UTC-3 · 59°/47°F · ~35% rain	MY PLANS:	 PORT GUIDE
20 WED · OCT 4	At Sea	MY PLANS:	

21

THU · OCT 5

At Sea

MY PLANS:

22

FRI · OCT 6

New York, NY

Arrives 6:30 am

United States Dollar · UTC-4 · 66°/51°F · ~25% rain

MY PLANS:



PORT GUIDE