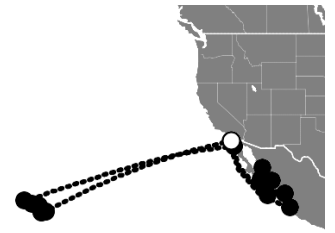


VOYAGE ITINERARY

## 18-Night Circle Hawaii Cruise

Holland America · Zaandam · Nov 18 – Dec 18, 2027

















LATEST INFO  
& PRICES









San Diego, CA → San Diego, CA

18 nights · ~ 8,110 nm total

<b>1</b> THU · NOV 18	<b>San Diego, CA</b> Departs 5:00 pm US Dollar · UTC-8 · 69°/51°F · ~15% rain	MY PLANS:	 PORT GUIDE
<b>1</b> THU · NOV 18	<b>San Diego, CA</b> Departs 5:00 pm US Dollar · UTC-8 · 69°/51°F · ~15% rain	MY PLANS:	 PORT GUIDE
<b>2</b> FRI · NOV 19	<b>At Sea</b>	MY PLANS:	
<b>3</b> SAT · NOV 20	<b>At Sea</b>	MY PLANS:	
<b>4</b> SUN · NOV 21	<b>At Sea</b>	MY PLANS:	
<b>5</b> MON · NOV 22	<b>At Sea</b>	MY PLANS:	
<b>6</b> TUE · NOV 23	<b>At Sea</b>	MY PLANS:	
<b>7</b> WED · NOV 24	<b>Hilo, HI</b> 8:00 am – 5:00 pm US Dollar · UTC-10 · 80°/68°F · ~70% rain	MY PLANS:	 PORT GUIDE
<b>7</b> WED · NOV 24	<b>Hilo, HI</b> 8:00 am – 5:00 pm US Dollar · UTC-10 · 80°/68°F · ~70% rain	MY PLANS:	 PORT GUIDE
<b>8</b> THU · NOV 25	<b>Kona, HI</b> 8:00 am – 8:00 pm US Dollar · UTC-10 · 81°/71°F · ~25% rain	MY PLANS:	 PORT GUIDE

<b>8</b> THU · NOV 25	<b>Kona, HI</b> 8:00 am – 8:00 pm US Dollar · UTC-10 · 81°/71°F · ~25% rain	MY PLANS:	 PORT GUIDE
<b>9</b> FRI · NOV 26	<b>Kahului, HI</b> 8:00 am – 9:00 pm US Dollar · UTC-10 · 83°/73°F · ~25% rain	MY PLANS:	 PORT GUIDE
<b>9</b> FRI · NOV 26	<b>Kahului, HI</b> 8:00 am – 9:00 pm US Dollar · UTC-10 · 83°/73°F · ~25% rain	MY PLANS:	 PORT GUIDE
<b>10</b> SAT · NOV 27	<b>Honolulu, HI</b> From 8:00 am US Dollar · UTC-10 · 82°/71°F · ~30% rain	MY PLANS:	 PORT GUIDE
<b>10</b> SAT · NOV 27	<b>Honolulu, HI</b> From 8:00 am US Dollar · UTC-10 · 82°/71°F · ~30% rain	MY PLANS:	 PORT GUIDE
<b>11</b> SUN · NOV 28	<b>Honolulu, HI</b> Until 11:00 pm US Dollar · UTC-10 · 82°/71°F · ~30% rain	MY PLANS:	 PORT GUIDE
<b>11</b> SUN · NOV 28	<b>Honolulu, HI</b> Until 11:00 pm US Dollar · UTC-10 · 82°/71°F · ~30% rain	MY PLANS:	 PORT GUIDE
<b>12</b> MON · NOV 29	<b>Nawiliwili, HI</b> 8:00 am – 5:00 pm US Dollar · UTC-10 · 79°/71°F · ~70% rain	MY PLANS:	 PORT GUIDE
<b>12</b> MON · NOV 29	<b>Nawiliwili, HI</b> 8:00 am – 5:00 pm US Dollar · UTC-10 · 79°/71°F · ~70% rain	MY PLANS:	 PORT GUIDE
<b>13</b> TUE · NOV 30	<b>At Sea</b>	MY PLANS:	

<b>14</b> WED · DEC 1	<b>At Sea</b>	MY PLANS:	
<b>15</b> THU · DEC 2	<b>At Sea</b>	MY PLANS:	
<b>16</b> FRI · DEC 3	<b>At Sea</b>	MY PLANS:	
<b>17</b> SAT · DEC 4	<b>At Sea</b>	MY PLANS:	
<b>18</b> SUN · DEC 5	<b>Ensenada, Mexico</b> 12:00 pm – 10:00 pm Mexican Peso · UTC-8 · 66°/52°F · ~10% rain	MY PLANS:	 PORT GUIDE
<b>18</b> SUN · DEC 5	<b>Ensenada, Mexico</b> 12:00 pm – 10:00 pm Mexican Peso · UTC-8 · 66°/52°F · ~10% rain	MY PLANS:	 PORT GUIDE
<b>19</b> MON · DEC 6	<b>San Diego, CA</b> 7:00 am – 3:00 pm US Dollar · UTC-8 · 66°/49°F · ~10% rain	MY PLANS:	 PORT GUIDE
<b>19</b> MON · DEC 6	<b>San Diego, CA</b> 7:00 am – 3:00 pm US Dollar · UTC-8 · 66°/49°F · ~10% rain	MY PLANS:	 PORT GUIDE
<b>20</b> TUE · DEC 7	<b>At Sea</b>	MY PLANS:	
<b>21</b> WED · DEC 8	<b>Cabo San Lucas, Mexico</b> 11:00 am – 6:00 pm Mexican Peso · UTC-7 · 81°/66°F · ~5% rain	MY PLANS:	 PORT GUIDE

<b>22</b> THU · DEC 9	<b>Loreto, Mexico</b> 10:00 am – 7:00 pm Mexican Peso · UTC-7 · 78°/63°F · ~5% rain	MY PLANS:	 PORT GUIDE
<b>23</b> FRI · DEC 10	<b>Guaymas, Mexico</b> 7:00 am – 3:00 pm Mexican Peso · UTC-7 · 78°/55°F · ~5% rain	MY PLANS:	 PORT GUIDE
<b>24</b> SAT · DEC 11	<b>Topolobampo, Mexico</b> 4:00 am – 11:00 pm Mexican Peso · UTC-7 · 80°/59°F · ~5% rain	MY PLANS:	 PORT GUIDE
<b>25</b> SUN · DEC 12	<b>La Paz, Mexico</b> 8:00 am – 5:00 pm Mexican Peso · UTC-7 · 78°/64°F · ~5% rain	MY PLANS:	 PORT GUIDE
<b>26</b> MON · DEC 13	<b>Mazatlan, Mexico</b> 1:00 pm – 7:00 pm Mexican Peso · UTC-7 · 80°/64°F · ~5% rain	MY PLANS:	 PORT GUIDE
<b>27</b> TUE · DEC 14	<b>Puerto Vallarta, Mexico</b> 9:00 am – 7:00 pm Mexican Peso · UTC-6 · 82°/67°F · ~5% rain	MY PLANS:	 PORT GUIDE
<b>28</b> WED · DEC 15	<b>At Sea</b>	MY PLANS:	
<b>29</b> THU · DEC 16	<b>At Sea</b>	MY PLANS:	
<b>30</b> FRI · DEC 17	<b>Ensenada, Mexico</b> 10:00 am – 8:00 pm Mexican Peso · UTC-8 · 66°/52°F · ~10% rain	MY PLANS:	 PORT GUIDE
<b>31</b> SAT · DEC 18	<b>San Diego, CA</b> Arrives 7:00 am US Dollar · UTC-8 · 66°/49°F · ~10% rain	MY PLANS:	 PORT GUIDE