

VOYAGE ITINERARY

## 12-Night Eastern Caribbean & New York Cruise








Norwegian · Bliss · Mar 6 – Mar 18, 2028



LATEST INFO  
& PRICES

New York, NY → New York, NY

12 nights · ~ 3,590 nm total

<b>1</b> MON · MAR 6	<b>New York, NY</b> United States Dollar · UTC-5 · 53°/37°F · ~30% rain	MY PLANS:	 PORT GUIDE
<b>2</b> TUE · MAR 7	<b>At Sea</b>	MY PLANS:	
<b>3</b> WED · MAR 8	<b>At Sea</b>	MY PLANS:	
<b>4</b> THU · MAR 9	<b>Puerto Plata, Dominican Republic</b> 9:00 am – 5:00 pm Dominican Peso · UTC-4 · 83°/72°F · ~45% rain	MY PLANS:	 PORT GUIDE
<b>5</b> FRI · MAR 10	<b>San Juan, Puerto Rico</b> 9:00 am – 5:00 pm US Dollar · UTC-4 · 82°/73°F · ~50% rain	MY PLANS:	 PORT GUIDE
<b>6</b> SAT · MAR 11	<b>Tortola, BVI</b> 9:00 am – 5:00 pm US Dollar · UTC-4 · 79°/76°F · ~35% rain	MY PLANS:	 PORT GUIDE
<b>7</b> SUN · MAR 12	<b>Basse-Terre, Guadeloupe</b> 9:00 am – 5:00 pm Euro · UTC-4 · 81°/73°F · ~65% rain	MY PLANS:	 PORT GUIDE
<b>8</b> MON · MAR 13	<b>Philipsburg, St. Maarten</b> 9:00 am – 5:00 pm Netherlands Antillean Guilder · UTC-4 · 80°/77°F · ~30% rain	MY PLANS:	 PORT GUIDE
<b>9</b> TUE · MAR 14	<b>St. Thomas, USVI</b> 9:00 am – 5:00 pm United States Dollar · UTC-4 · 80°/77°F · ~35% rain	MY PLANS:	 PORT GUIDE
<b>10</b> WED · MAR 15	<b>At Sea</b>	MY PLANS:	

**11**

**At Sea**

MY PLANS:

THU · MAR 16

---

**12**

**At Sea**

MY PLANS:

FRI · MAR 17

---

**13**

**New York, NY**

MY PLANS:

SAT · MAR 18

Arrives 9:00 am

United States Dollar · UTC-4 · 53°/37°F · ~30% rain



PORT GUIDE