

VOYAGE ITINERARY

17-Night Panama Canal Repositioning Cruise

Norwegian · Bliss · Oct 19 – Nov 5, 2027









LATEST INFO
& PRICES

Los Angeles, CA → Miami, FL

17 nights · ~ 5,120 nm total

| | | | |
|---------------------------|--|-----------|----------------|
| 1 TUE · OCT 19 | Los Angeles, CA Departs 4:00 pm United States Dollar · UTC-7 · 76°/58°F · ~5% rain | MY PLANS: | PORT GUIDE |
| 2 WED · OCT 20 | At Sea | MY PLANS: | |
| 3 THU · OCT 21 | Cabo San Lucas, Mexico 12:00 pm – 7:00 pm Mexican Peso · UTC-7 · 89°/76°F · ~10% rain | MY PLANS: | PORT GUIDE |
| 4 FRI · OCT 22 | At Sea | MY PLANS: | |
| 5 SAT · OCT 23 | Acapulco, Mexico 9:00 am – 6:00 pm Mexican Peso · UTC-6 · 86°/76°F · ~55% rain | MY PLANS: | PORT GUIDE |
| 6 SUN · OCT 24 | At Sea | MY PLANS: | |
| 7 MON · OCT 25 | Puerto Quetzal, Guatemala 7:00 am – 6:00 pm Quetzal · UTC-6 · 86°/75°F · ~75% rain | MY PLANS: | PORT GUIDE |
| 8 TUE · OCT 26 | At Sea | MY PLANS: | |
| 9 WED · OCT 27 | Puerto Caldera, Costa Rica 7:00 am – 6:00 pm Colón · UTC-6 · 83°/74°F · ~95% rain | MY PLANS: | PORT GUIDE |
| 10 THU · OCT 28 | At Sea | MY PLANS: | |

| | | | |
|---------------------------|---|-----------|---|
| 11 FRI · OCT 29 | Panama Canal From 7:00 am US Dollar · UTC-5 · 84°/74°F · ~95% rain | MY PLANS: |  PORT GUIDE |
| 12 SAT · OCT 30 | Panama Canal Until 5:00 pm US Dollar · UTC-5 · 84°/74°F · ~95% rain | MY PLANS: |  PORT GUIDE |
| 13 SUN · OCT 31 | Cartagena, Colombia 11:00 am – 6:00 pm Colombian Peso · UTC-5 · 85°/77°F · ~85% rain | MY PLANS: |  PORT GUIDE |
| 14 MON · NOV 1 | At Sea | MY PLANS: | |
| 15 TUE · NOV 2 | Falmouth, Jamaica 8:00 am – 5:00 pm Jamaican Dollar · UTC-5 · 85°/74°F · ~55% rain | MY PLANS: |  PORT GUIDE |
| 16 WED · NOV 3 | At Sea | MY PLANS: | |
| 17 THU · NOV 4 | Great Stirrup Cay, Bahamas 9:00 am – 6:00 pm United States Dollar · UTC-4 · 79°/76°F · ~30% rain | MY PLANS: |  PORT GUIDE |
| 18 FRI · NOV 5 | Miami, FL 7:00 am – 5:00 pm US Dollar · UTC-4 · 81°/71°F · ~40% rain | MY PLANS: |  PORT GUIDE |