

VOYAGE ITINERARY

## 19-Night Panama Canal Repositioning Cruise

Norwegian · Bliss · Apr 14 – May 3, 2028








LATEST INFO  
& PRICES



New York, NY → San Francisco, CA

19 nights · ≈ 6,160 nm total

|                           |  |           |                |
|---------------------------|--|-----------|----------------|
| <b>1</b><br>FRI · APR 14  | <b>New York, NY</b><br>Departs 4:00 pm<br>United States Dollar · UTC-4 · 63°/46°F · ~40% rain                  | MY PLANS: | <br>PORT GUIDE |
| <b>2</b><br>SAT · APR 15  | <b>At Sea</b>  | MY PLANS: |                |
| <b>3</b><br>SUN · APR 16  | <b>At Sea</b>  | MY PLANS: |                |
| <b>4</b><br>MON · APR 17  | <b>Puerto Plata, Dominican Republic</b><br>10:00 am – 6:00 pm<br>Dominican Peso · UTC-4 · 82°/72°F · ~75% rain | MY PLANS: | <br>PORT GUIDE |
| <b>5</b><br>TUE · APR 18  | <b>At Sea</b>  | MY PLANS: |                |
| <b>6</b><br>WED · APR 19  | <b>Cartagena, Colombia</b><br>12:00 pm – 7:00 pm<br>Colombian Peso · UTC-5 · 91°/78°F · ~50% rain              | MY PLANS: | <br>PORT GUIDE |
| <b>7</b><br>THU · APR 20  | <b>Colon, Panama</b><br>11:30 am – 10:00 pm<br>US Dollar · UTC-5 · 85°/77°F · ~65% rain                        | MY PLANS: | <br>PORT GUIDE |
| <b>8</b><br>FRI · APR 21  | <b>Panama Canal</b><br>9:00 am – 5:00 pm<br>US Dollar · UTC-5 · 88°/74°F · ~70% rain                           | MY PLANS: | <br>PORT GUIDE |
| <b>9</b><br>SAT · APR 22  | <b>At Sea</b>  | MY PLANS: |                |
| <b>10</b><br>SUN · APR 23 | <b>Puerto Caldera, Costa Rica</b><br>7:00 am – 6:00 pm<br>Colón · UTC-6 · 91°/77°F · ~50% rain                 | MY PLANS: | <br>PORT GUIDE |

|                           |  |           |   |
|---------------------------|--|-----------|---|
| <b>11</b><br>MON · APR 24 | <b>At Sea</b>  | MY PLANS: |   |
| <b>12</b><br>TUE · APR 25 | <b>Puerto Quetzal, Guatemala</b><br>7:00 am – 6:00 pm<br>Quetzal · UTC-6 · 92°/76°F · ~40% rain  | MY PLANS: | <br>PORT GUIDE   |
| <b>13</b><br>WED · APR 26 | <b>At Sea</b>  | MY PLANS: |   |
| <b>14</b><br>THU · APR 27 | <b>Acapulco, Mexico</b><br>7:00 am – 5:00 pm<br>Mexican Peso · UTC-6 · 89°/74°F · ~5% rain       | MY PLANS: | <br>PORT GUIDE   |
| <b>15</b><br>FRI · APR 28 | <b>At Sea</b>  | MY PLANS: |   |
| <b>16</b><br>SAT · APR 29 | <b>Cabo San Lucas, Mexico</b><br>7:00 am – 2:00 pm<br>Mexican Peso · UTC-7 · 85°/68°F · ~5% rain | MY PLANS: | <br>PORT GUIDE   |
| <b>17</b><br>SUN · APR 30 | <b>At Sea</b>  | MY PLANS: |   |
| <b>18</b><br>MON · MAY 1  | <b>At Sea</b>  | MY PLANS: |   |
| <b>19</b><br>TUE · MAY 2  | <b>San Francisco, CA</b><br>From 9:00 am<br>US Dollar · UTC-7 · 65°/52°F · ~10% rain             | MY PLANS: | <br>PORT GUIDE |
| <b>20</b><br>WED · MAY 3  | <b>San Francisco, CA</b><br>US Dollar · UTC-7 · 65°/52°F · ~10% rain                             | MY PLANS: | <br>PORT GUIDE |