

VOYAGE ITINERARY

## 22-Night Panama Canal Repositioning Cruise

Norwegian · Bliss · Apr 14 – May 6, 2028








LATEST INFO  
& PRICES



New York, NY → Seattle, WA

22 nights · ≈ 7,060 nm total

<b>1</b>	<b>New York, NY</b>	MY PLANS:	
FRI · APR 14	United States Dollar · UTC-4 · 63°/46°F · ~40% rain		PORT GUIDE
<b>2</b>	<b>At Sea</b>	MY PLANS:	
SAT · APR 15			
<b>3</b>	<b>At Sea</b>	MY PLANS:	
SUN · APR 16			
<b>4</b>	<b>Puerto Plata, Dominican Republic</b>	MY PLANS:	
MON · APR 17	9:00 am – 5:00 pm Dominican Peso · UTC-4 · 82°/72°F · ~75% rain		PORT GUIDE
<b>5</b>	<b>At Sea</b>	MY PLANS:	
TUE · APR 18			
<b>6</b>	<b>Cartagena, Colombia</b>	MY PLANS:	
WED · APR 19	9:00 am – 5:00 pm Colombian Peso · UTC-5 · 91°/78°F · ~50% rain		PORT GUIDE
<b>7</b>	<b>Colon, Panama</b>	MY PLANS:	
THU · APR 20	9:00 am – 5:00 pm US Dollar · UTC-5 · 85°/77°F · ~65% rain		PORT GUIDE
<b>8</b>	<b>Panama Canal</b>	MY PLANS:	
FRI · APR 21	9:00 am – 5:00 pm US Dollar · UTC-5 · 88°/74°F · ~70% rain		PORT GUIDE
<b>9</b>	<b>At Sea</b>	MY PLANS:	
SAT · APR 22			
<b>10</b>	<b>Puerto Caldera, Costa Rica</b>	MY PLANS:	
SUN · APR 23	9:00 am – 5:00 pm Colón · UTC-6 · 91°/77°F · ~50% rain		PORT GUIDE

<b>11</b> MON · APR 24	<b>At Sea</b>	MY PLANS:	
<b>12</b> TUE · APR 25	<b>Puerto Quetzal, Guatemala</b> 9:00 am – 5:00 pm Quetzal · UTC-6 · 92°/76°F · ~40% rain	MY PLANS:	 PORT GUIDE
<b>13</b> WED · APR 26	<b>At Sea</b>	MY PLANS:	
<b>14</b> THU · APR 27	<b>Acapulco, Mexico</b> 9:00 am – 5:00 pm Mexican Peso · UTC-6 · 89°/74°F · ~5% rain	MY PLANS:	 PORT GUIDE
<b>15</b> FRI · APR 28	<b>At Sea</b>	MY PLANS:	
<b>16</b> SAT · APR 29	<b>Cabo San Lucas, Mexico</b> 9:00 am – 5:00 pm Mexican Peso · UTC-7 · 85°/68°F · ~5% rain	MY PLANS:	 PORT GUIDE
<b>17</b> SUN · APR 30	<b>At Sea</b>	MY PLANS:	
<b>18</b> MON · MAY 1	<b>At Sea</b>	MY PLANS:	
<b>19</b> TUE · MAY 2	<b>San Francisco, CA</b> From 9:00 am US Dollar · UTC-7 · 65°/52°F · ~10% rain	MY PLANS:	 PORT GUIDE
<b>20</b> WED · MAY 3	<b>San Francisco, CA</b> Until 5:00 pm US Dollar · UTC-7 · 65°/52°F · ~10% rain	MY PLANS:	 PORT GUIDE

**21**

THU · MAY 4

**At Sea**

MY PLANS:

**22**

FRI · MAY 5

**Victoria, Canada**

9:00 am – 5:00 pm

Canadian Dollar · UTC-7 · 65°/49°F · ~25% rain

MY PLANS:



PORT GUIDE

**23**

SAT · MAY 6

**Seattle, WA**

Arrives 9:00 am

United States Dollar · UTC-7 · 67°/49°F · ~30% rain

MY PLANS:



PORT GUIDE