

VOYAGE ITINERARY

## 10-Night Southern Caribbean from Miami Cruise








Norwegian · Jewel · Feb 4 – Feb 14, 2028



LATEST INFO  
& PRICES

Miami, FL → Miami, FL

10 nights · ~ 3,010 nm total

<b>1</b> FRI · FEB 4	<b>Miami, FL</b> Departs 4:00 pm US Dollar · UTC-5 · 77°/65°F · ~25% rain	MY PLANS:	 PORT GUIDE
<b>2</b> SAT · FEB 5	<b>Great Stirrup Cay, Bahamas</b> 7:00 am – 3:00 pm United States Dollar · UTC-5 · 74°/71°F · ~20% rain	MY PLANS:	 PORT GUIDE
<b>3</b> SUN · FEB 6	<b>At Sea</b>	MY PLANS:	
<b>4</b> MON · FEB 7	<b>Cabo Rojo, Dominican Republic</b> 9:00 am – 4:00 pm Dominican Peso · UTC-4 · 87°/70°F · ~20% rain	MY PLANS:	 PORT GUIDE
<b>5</b> TUE · FEB 8	<b>Oranjestad, Aruba</b> 11:00 am – 8:00 pm Aruban Florin · UTC-4 · 84°/78°F · ~45% rain	MY PLANS:	 PORT GUIDE
<b>6</b> WED · FEB 9	<b>Willemstad, Curacao</b> 7:00 am – 7:00 pm Netherlands Antillean Guilder · UTC-4 · 85°/78°F · ~50% rain	MY PLANS:	 PORT GUIDE
<b>7</b> THU · FEB 10	<b>At Sea</b>	MY PLANS:	
<b>8</b> FRI · FEB 11	<b>Falmouth, Jamaica</b> 7:00 am – 5:00 pm Jamaican Dollar · UTC-5 · 83°/71°F · ~40% rain	MY PLANS:	 PORT GUIDE
<b>9</b> SAT · FEB 12	<b>Georgetown, Cayman Islands</b> 7:00 am – 4:00 pm Cayman Islands Dollar · UTC-5 · 81°/75°F · ~40% rain	MY PLANS:	 PORT GUIDE

**10**

SUN · FEB 13

**At Sea**

MY PLANS:

**11**

MON · FEB 14

**Miami, FL**

Arrives 7:00 am

US Dollar · UTC-5 · 77°/65°F · ~25% rain

MY PLANS:



PORT GUIDE